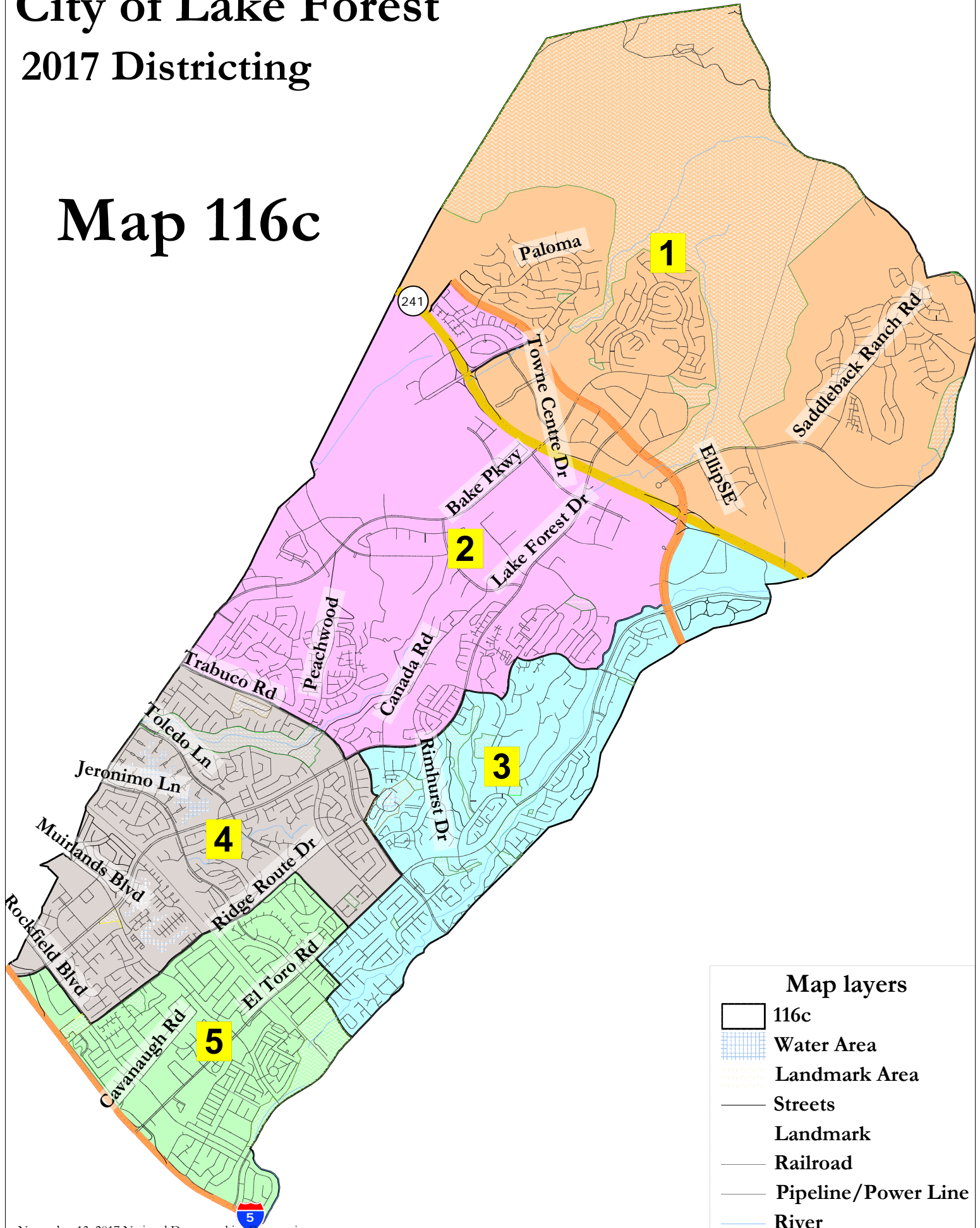










# City of Lake Forest

## 2017 Districting

# Map 116c



**Map layers**

-  116c
-  Water Area
-  Landmark Area
-  Streets
-  Landmark
-  Railroad
-  Pipeline/Power Line
-  River